

## 廣東省內項目位置圖

Location Map of Toll Road Projects inside Guangdong Province



汕頭  
Shantou

海灣大橋 Bay Bridge



### 汕頭海灣大橋 Shantou Bay Bridge

位於汕頭港東部出入口處，西接深汕高速公路，橫跨汕頭港黃沙灣主航道與汕汾高速公路相接，六線行車道，全長約6.5公里。

A six-lane bridge of approximately 6.5 km long, located in the eastern entrance of Shantou Harbour which connects Shenshan Expressway in the west and stretches over Shantou Harbour Huangsha Bay Sea Route linking Shantou Expressway.



# 珠三角

Pearl River Delta

香港  
Hong Kong

廣州  
Guangzhou

清遠  
Qingyuan

龍潭  
Longtan

溫泉  
Wenquan

從化  
Conghua

花都  
Huadu

東莞  
Dongguan

虎門  
Humen

南沙  
Nansha

珠海  
Zhuhai

番禺  
Panyu

9

4

3

1

8

10

2

5

7

6

## 廣東省內項目位置圖

### Location Map of Toll Road Projects inside Guangdong Province



#### 1 廣深公路 Guangshen Highway

屬 107 國道其中一段，是連接廣州市和深圳市的主要公路之一。全長約 23.1 公里，其中黃埔大沙地至南崗為六線行車道，長約 11.7 公里，南崗至新塘為四線行車道，長約 11.4 公里。


It is a section of National Highway 107 and is one of the major roads connecting Guangzhou City and Shenzhen City. The total length is approximately 23.1 km, of which the section from Dashadi in Huangpu to Nangang measures approximately 11.7 km long with six lanes and the section from Nangang to Xintang measures approximately 11.4 km long with four lanes.



#### 6 虎門大橋 Humen Bridge

全長約 15.8 公里六線行車之高速公路懸索橋，連接廣州市番禺區和東莞市，兩端連接廣深高速公路及廣珠東線高速公路。

An expressway of approximately 15.8 km long with a six-lane suspension bridge linking Panyu District of Guangzhou Municipality and Dongguan City. Its two ends are connected to the Guangzhou Shenzhen Expressway and Guangzhou Zhuhai Eastern Expressway.



#### 2 廣汕公路 Guangshan Highway

為 324 國道其中一段，長約 64.0 公里，四線行車道，是連接廣州市和粵東地區的主要公路之一。


It is a section of National Highway 324 with a total length of approximately 64.0 km with four lanes and is one of the major highways connecting Guangzhou Municipality and the eastern region of Guangdong Province.



#### 7 北二環高速公路 GNSR Expressway

全長 42.4 公里，六線行車道上設有九座互通立交，連接廣州市北部共十一條省道、國道和高速公路。


A six-lane 42.4 km expressway with nine interchanges which connects eleven provincial, national highways and expressways in the north of Guangzhou Municipality.



#### 8 北環高速公路 Northern Ring Road

全長約 22.0 公里，六線行車道，位於廣州市市區，東連廣深高速公路，西接廣佛高速公路。

It is located in the urban area of Guangzhou City with total length of approximately 22.0 km with six lanes. It links the Guangzhou Shenzhen Expressway in the east and the Guangzhou Foshan Expressway in the west.



#### 9 清連公路 Qingjian Highways

位於廣東省西北部，是連接廣東和湖南兩省地區的一條重要通道，其中包括一級公路約 215.2 公里，四線行車道和二級公路約 253.0 公里，二線行車道。

Consist of a Class I-Highway of approximately 215.2 km long with four lanes and a Class II Highway of approximately 253.0 km long with two lanes. They are located in the northwestern part of Guangdong Province and is a major access connecting Guangdong Province and Hunan Province.



#### 5 廣花公路 Guanghua Highway

全長約 20.0 公里，六線行車道，連接廣州市市區及廣州新機場所在地的花都區的主要公路之一。

It measures approximately 20.0 km with six lanes which is one of the major highways connecting the urban area of Guangzhou City and the suburb of Huadu District where the New Guangzhou Airport is located.



#### 10 西二環高速公路 GWSR Expressway

全長約 39.6 公里，雙向六車道，與廣州市北二環高速、京珠高速、廣花高速、新機場高速、廣三高速以及國道 324、321、105、106、107 等公路連接。

A 39.6 km expressway with six lanes in dual direction which connected to GNSR Expressway, Jingzhu Expressway, Guanghua Expressway, New Airport Expressway, Guangsan Expressway and National Highways 324, 321, 105, 106, 107.

## 廣東省外項目位置圖

### Location Map of Toll Road Projects outside Guangdong Province



#### 陝西省西臨高速公路 Xian Expressway in Shaanxi Province

是西安至潼關高速公路的一段，亦屬國道幹線G045連雲港到霍爾果斯的一部份，全長約20.1公里，四線行車道，並與繞城高速公路互通。貫通西安市與世界知名歷史古跡兵馬俑、華清池等風景名勝區的重要通道。

A section of Xian Tongguan Expressway, a part of National Highway G045 between Lianyungang and Huerqunosi with a total length of approximately 20.1 km with four lanes and intersects with Yao Cheng Expressway. It is also a major access connecting Xian City to the world famous historical relics and scenic spots such as Terra-Cotta Warriors and Huaqing Hot Spring.

#### 湖南省湘江二橋 Xian Jiang Bridge II in Hunan Province

位於湖南省湘潭市，全長約1.8公里，四線行車道，是連接湘江南北河岸107國道上的橋樑，主要連接廣東省及湖南省之間的省際交通。

It is located in Xiang Tan City of Hunan Province with a total length of approximately 1.8 km long with four lanes and a part of National Highway 107 linking the northern and southern banks of Xiang Jiang. It primarily connects inter-provincial traffic between Guangdong Province and Hunan Province.